# Cities & Counties that have been designated an AREA # in Roanoke's MLS system.

*Note that this map does not intend to reflect the MLS's territorial jurisdiction.*

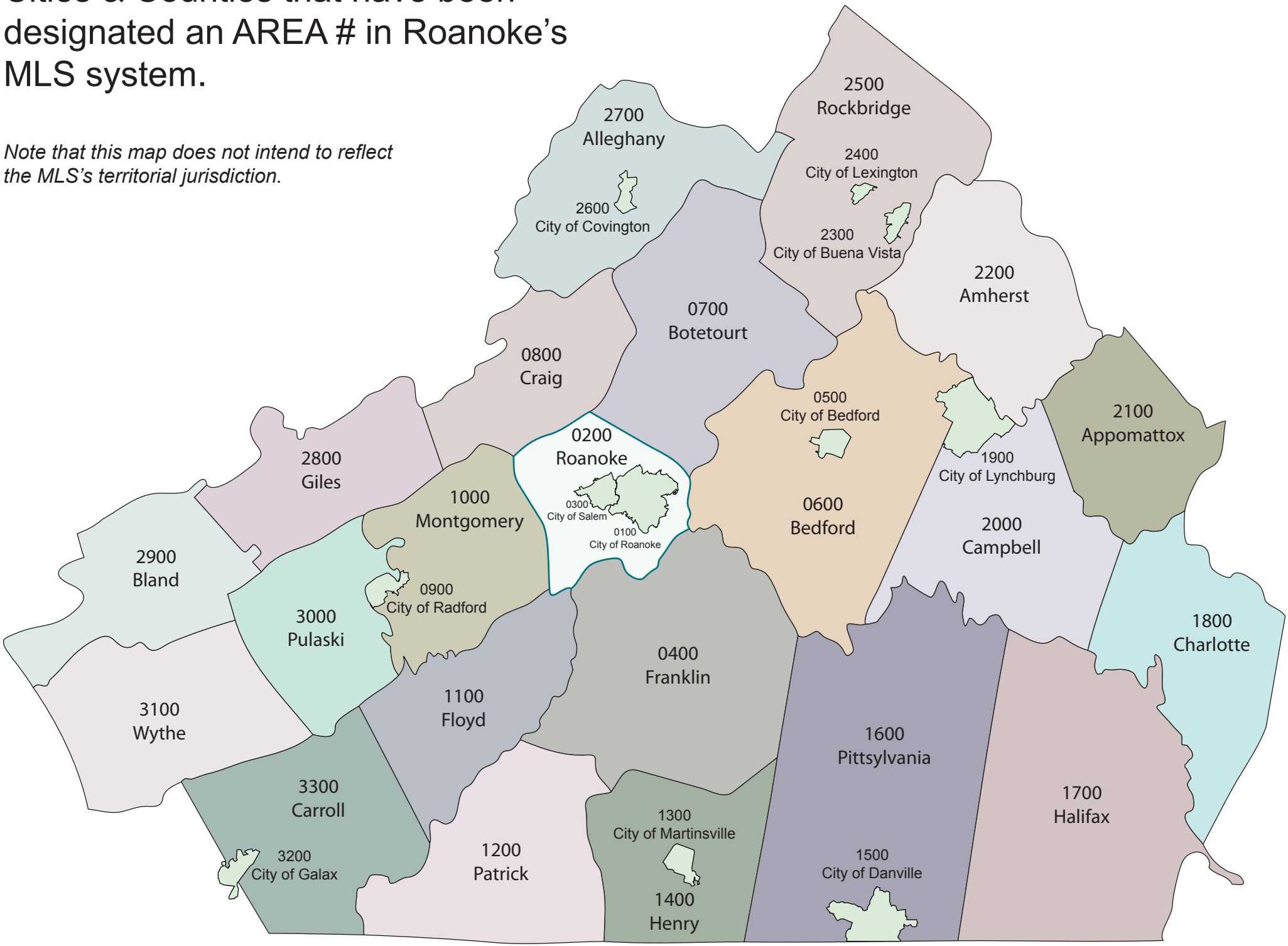

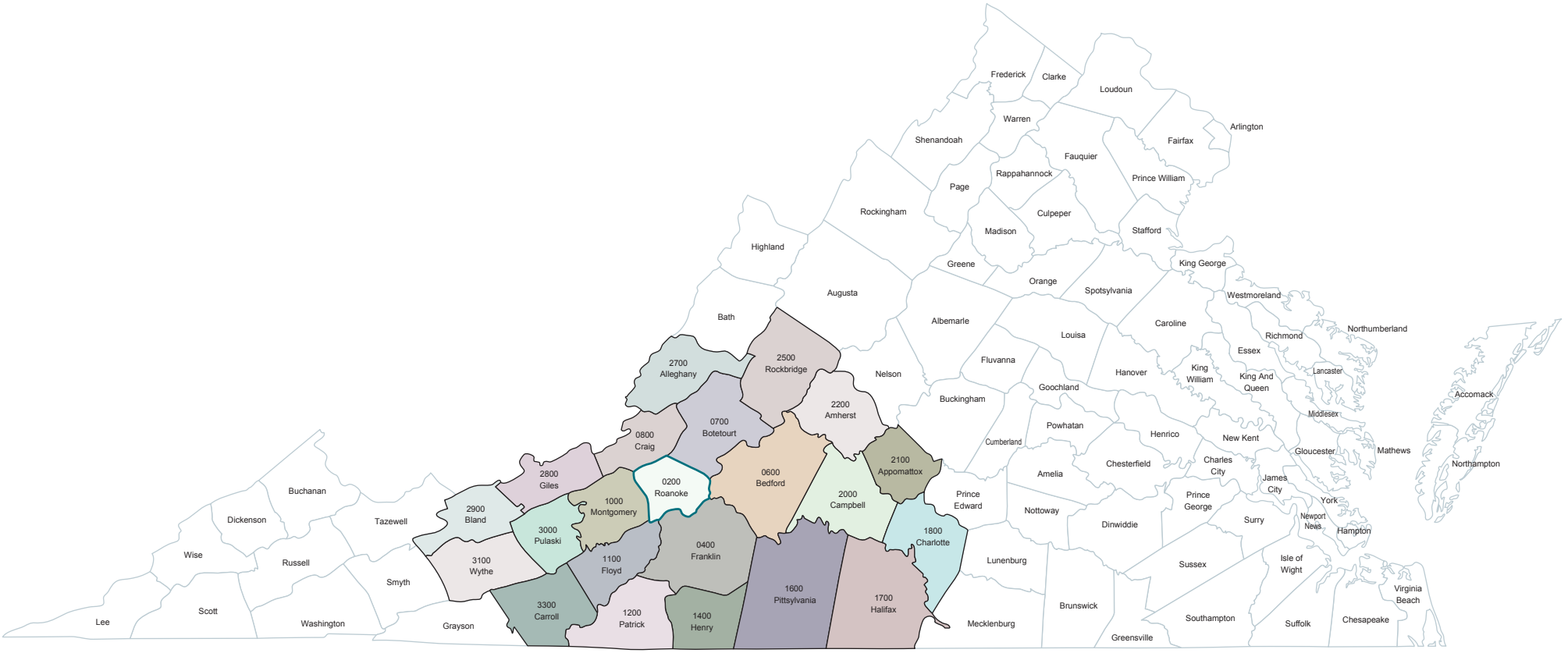
Frederick
Clarke
Loudoun
Warren
Arlington
Shenandoah
Fairfax
Fauquier
Rappahannock
Prince William
Page
Rockingham
Culpeper
Madison
Stafford
Highland
Greene
King George
Orange
Spotsylvania
Augusta
Westmoreland
Bath
Albemarle
Caroline
Louisa
Richmond
Northumberland
Essex
Fluvanna
Hanover
King
William
King And
Queen
Lancaster
Nelson
Goochland
Accomack
Buckingham
Middlesex
Powhatan
Henrico
New Kent
Cumberland
Gloucester
Mathews
Chesterfield
Charles
City
Amelia
James
City
Northampton
Prince
Edward
Prince
George
York
Nottoway
Dinwiddie
Surry
Newport
News
Hampton
Lunenburg
Sussex
Isle of
Wight
Virginia
Beach
Brunswick
Southampton
Suffolk
Chesapeake
Mecklenburg
Greensville
Buchanan
Dickenson
Tazewell
Wise
Russell
Smyth
Lee
Scott
Washington
Grayson
2700
Alleghany
2500
Rockbridge
2200
Amherst
0700
Botetourt
0800
Craig
2800
Giles
0200
Roanoke
0600
Bedford
2100
Appomattox
2900
Bland
1000
Montgomery
2000
Campbell
3000
Pulaski
0400
Franklin
1800
Charlotte
3100
Wythe
1100
Floyd
1600
Pittsylvania
1700
Halifax
3300
Carroll
1200
Patrick
1400
Henry

# City of Roanoke

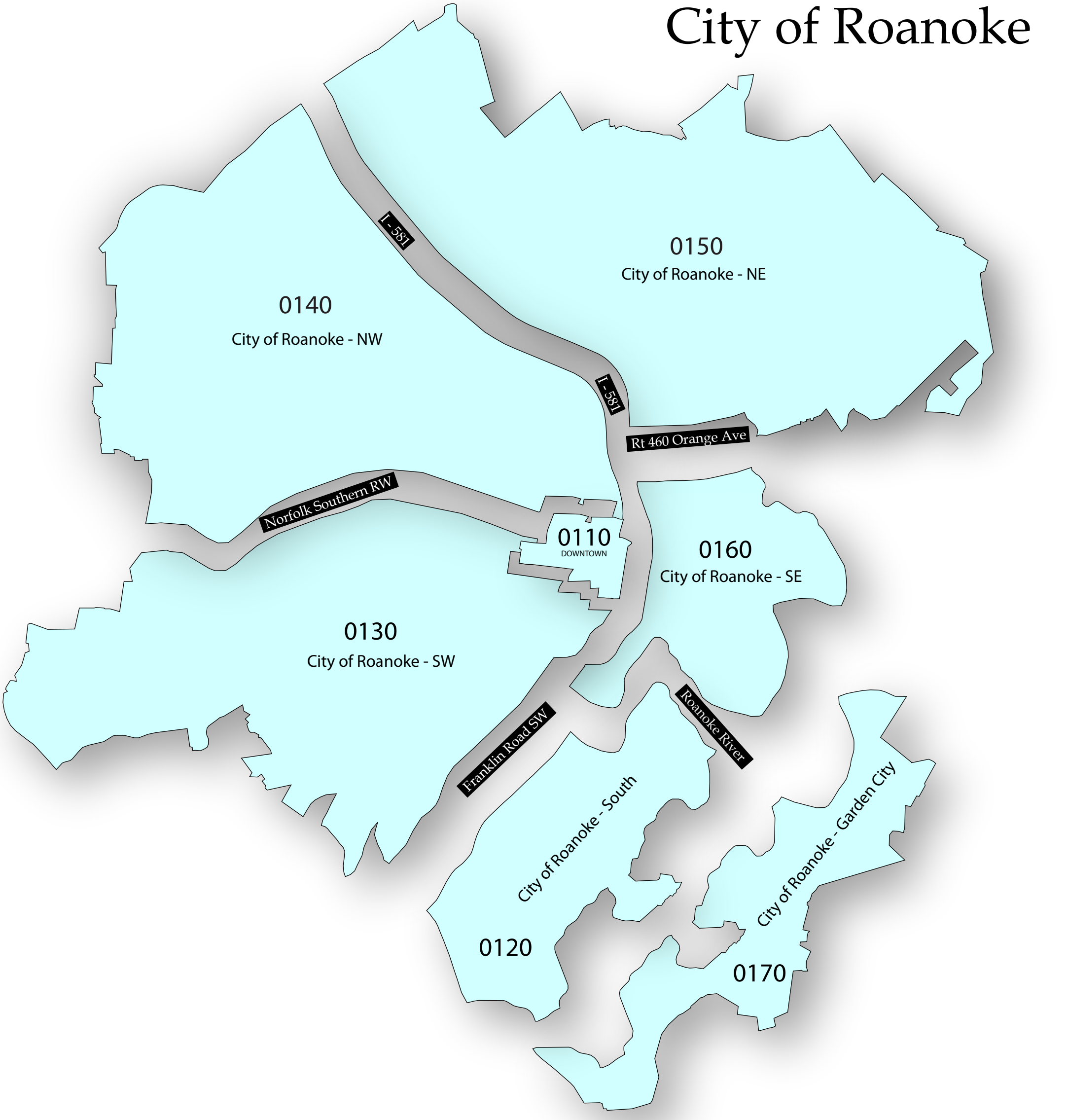

# Roanoke County

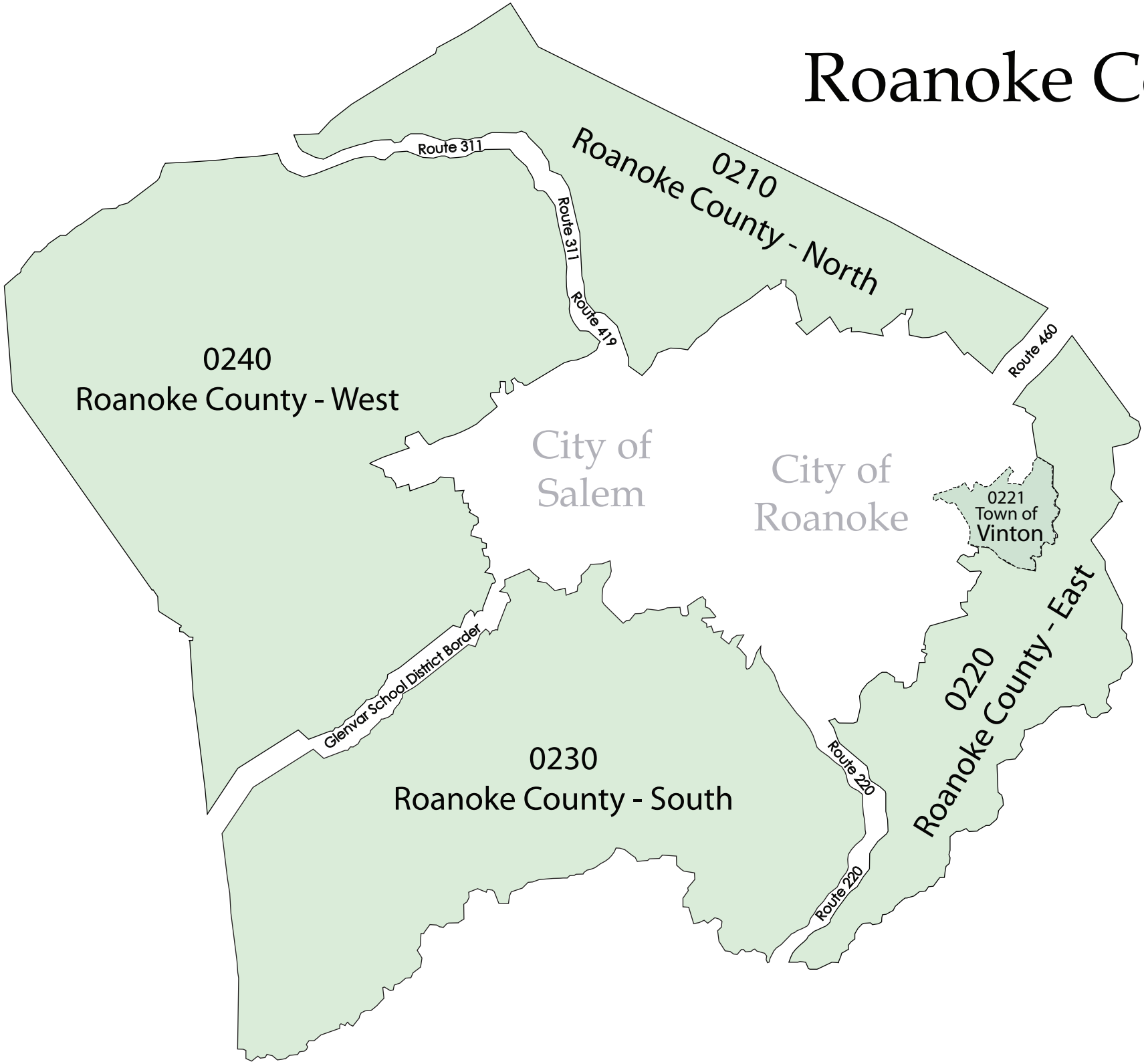

# Downtown Roanoke